














**JESUP ZONING**

- |  |   |
|--|---|
|  Agricultural              |  Residential 1               |
|  Central Business District |  Residential 2               |
|  General Commercial        |  Residential 3               |
|  Light Industrial          |  Residential 4               |
|  Neighborhood Commercial   |  Restricted Light Industrial |
|  Professional Residential  |  Planned Unit Development    |



**CITY OF JESUP  
ZONING MAP**